



REGIONAL DISTRICT OF OKANAGAN-SIMILKAMEEN

INFORMATION RELEASE

August 11, 2019 12:00pm

Evacuation Alert **RESCINDED** For Properties North of Oliver in Electoral Area “C”

An Evacuation Alert issued by the Regional District of Okanagan-Similkameen Emergency Operations Centre (RDOS EOC) on August 5, 2019 due to the Eagle Bluff wildfire for 42 parcels in Electoral Area “C” is **RESCINDED**. The properties are located North of Oliver in Electoral Area “C.”

Properties listed below:

100 BRAUNS RD
102 SUNDIAL RD
129 BRAUNS RD
146 BRAUNS RD
157 GALLAGHER LAKE RD
162 BRAUNS RD
165 GALLAGHER LAKE RD
171 GALLAGHER LAKE RD
174 GALLAGHER LAKE RD
176 ENTERPRISE WAY
184 GALLAGHER LAKE RD
189 GALLAGHER LAKE RD
195 GALLAGHER LAKE RD
196 GALLAGHER LAKE RD
198 GALLAGHER LAKE RD

205 JAMES WAY
215 JAMES WAY
234 MANUELS CANYON RD
241 MANUELS CANYON RD
248 MANUELS CANYON RD
251 MANUELS CANYON RD
279 JAMES WAY
3261 HIGHWAY 97
3275 HIGHWAY 97
3525 HIGHWAY 97
3550 HIGHWAY 97
410 MCINTYRE CREEK RD

8331 HIGHWAY 97
8583 HIGHWAY 97
8703 HIGHWAY 97
8713 HIGHWAY 97
8799 HIGHWAY 97
8961 HIGHWAY 97
8965 HIGHWAY 97
8967 HIGHWAY 97
8977 HIGHWAY 97
8982 HIGHWAY 97
8984 HIGHWAY 97
9001 HIGHWAY 97
9017 HIGHWAY 97
9057 HIGHWAY 97
8465 HIGHWAY 97

See map below for rescinded properties.

For more information visit the RDOS EOC website <https://emergency.rdos.bc.ca>

Issued by Director of RDOS Emergency Operations Centre

RDOS EOC 250-490-4225

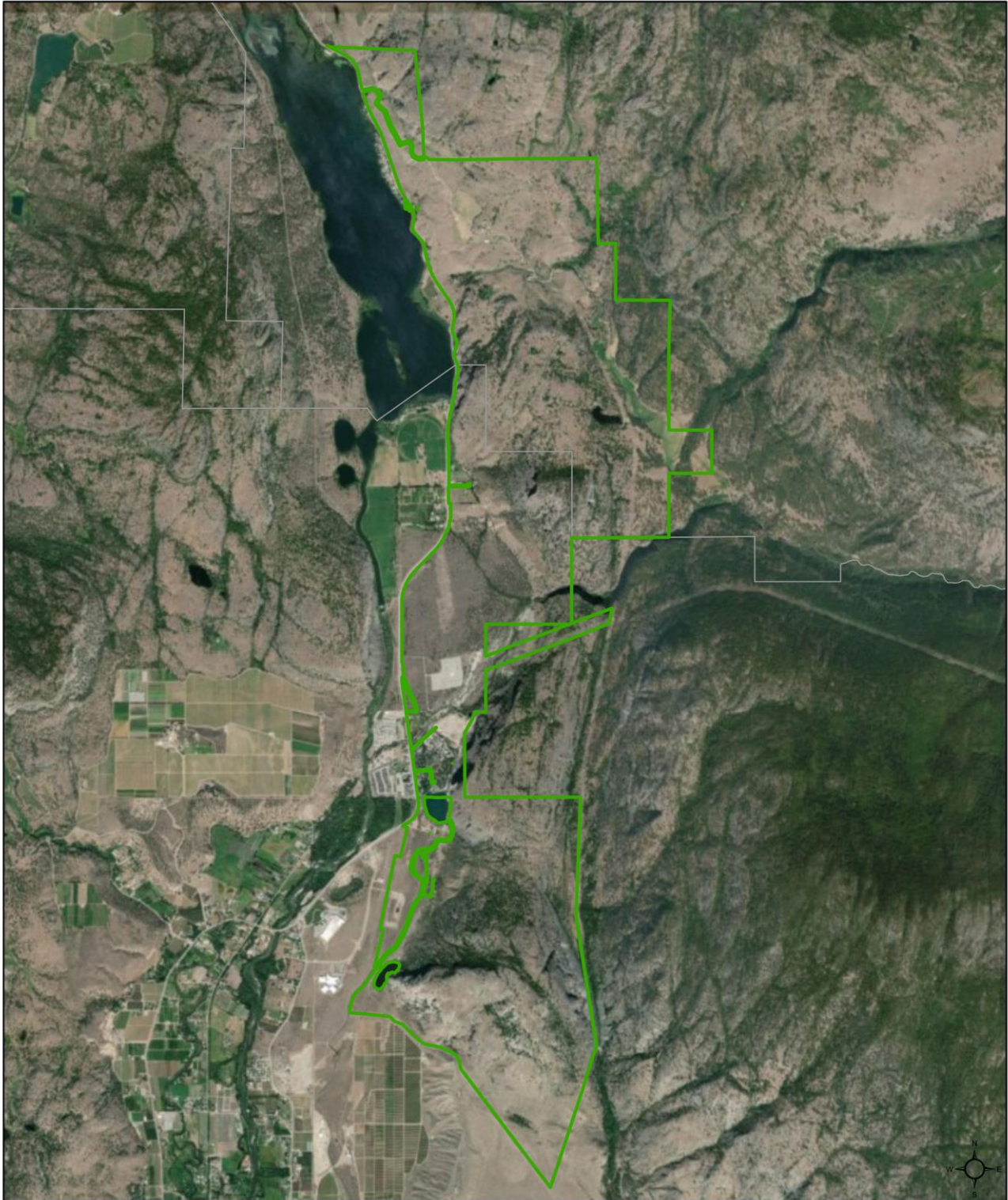
To Report a Wildfire Call: 1-800-663-5555 or *5555 on your mobile phone.

BC Wildfire Service: <https://www2.gov.bc.ca/gov/content/safety/wildfire-status>





Serving the citizens of the Okanagan-Similkameen since 1966.

www.rdos.bc.ca



Evacuation RESCIND
Eagle Bluff Fire
2019-08-11

	Alert
	Order
	Rescind